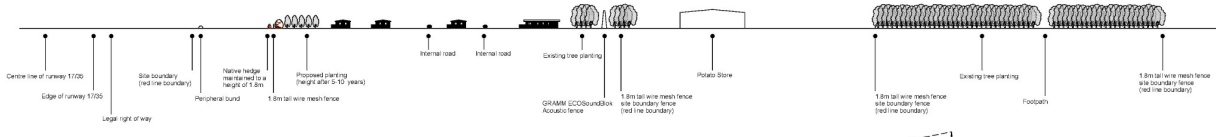


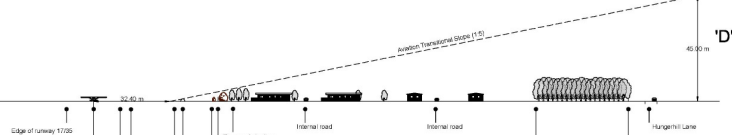
Site Sections  
'A'

'B'



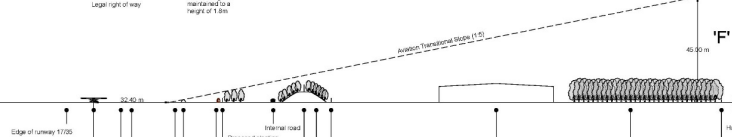
'C'

'D'



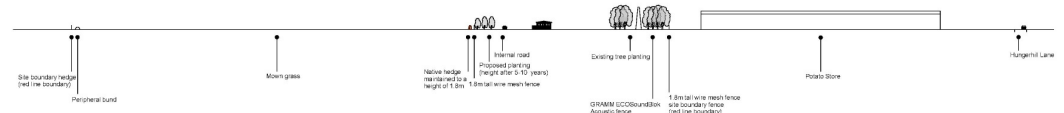
'E'

'F'



'G'

'H'

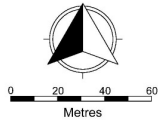


Notes:

Date Valid 12/12/2019

**REVISED PLAN**

THIS COPY HAS BEEN MADE BY OR WITH THE AUTHORITY OF RYEDALE DISTRICT COUNCIL PURSUANT TO SECTION 47 OF THE COPYRIGHT DESIGNS AND PATENTS ACT 1988. UNLESS THAT ACT PROVIDES A RELEVANT EXCEPTION TO COPYRIGHT, THE COPY MUST NOT BE COPIED WITHOUT THE PRIOR PERMISSION OF THE COPYRIGHT OWNER.



Client: GraceMax Ltd

Title: Change of use of former aerodrome to allow the siting of up to 50 timber clad static holiday units including manager's accommodation, reception / office Land west of Hungerhill Lane, Wombledon Airfield, Wombledon

Date: 25.9.19

Scale: 1:1000 @ A2

Drawing ref. Drawing ref. WA-HL-1.9 - Rev D

Webster Associates  
Chartered Town Planners

3 Spaldwick Road  
Stow Longa  
Huntingdon  
Cambs.  
PE28 0TL

Tel: 01480 860862